



PLANNING COMMITTEE

28 November 2019

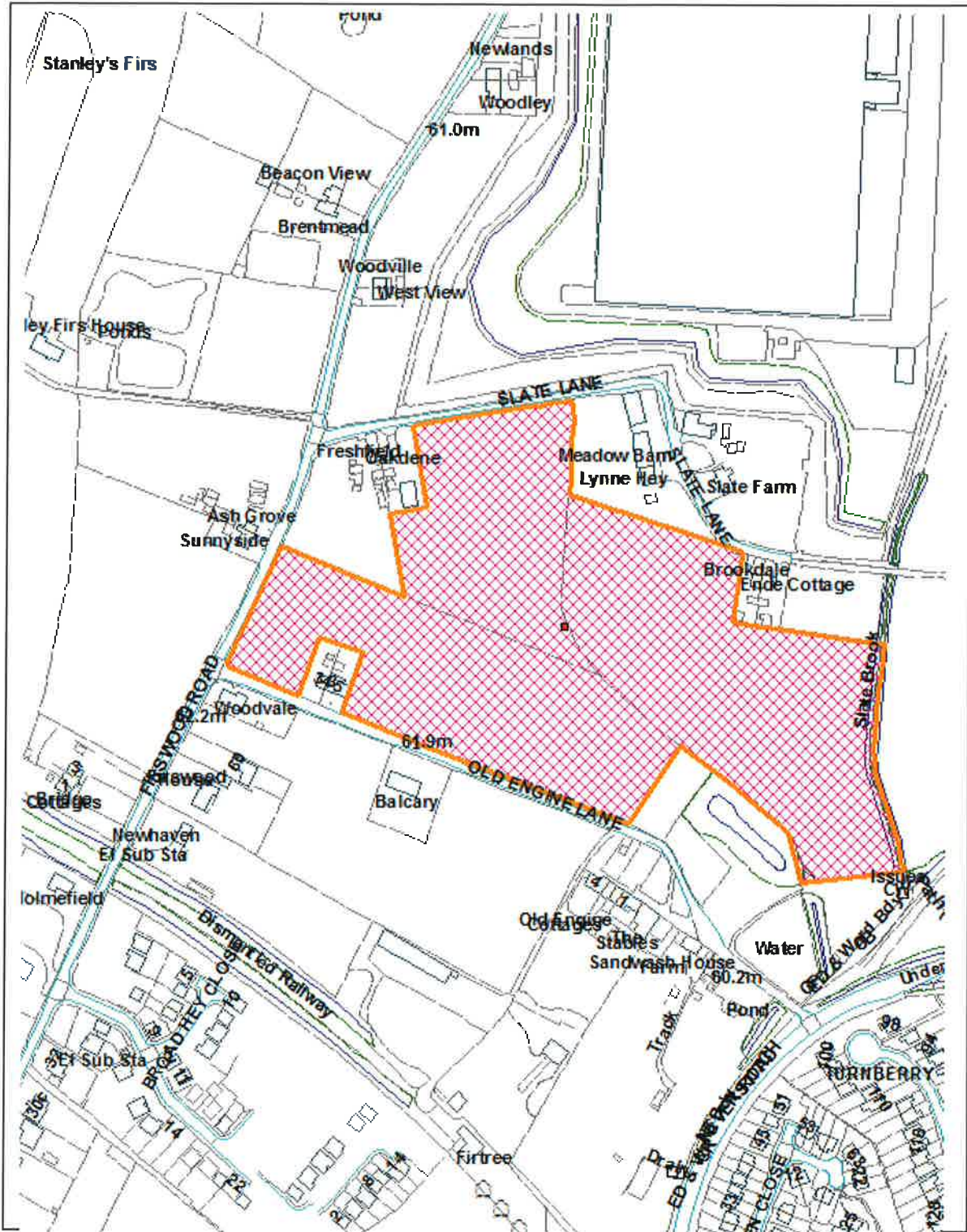
(Agenda Item 7)

PLANNING APPLICATION ITEMS

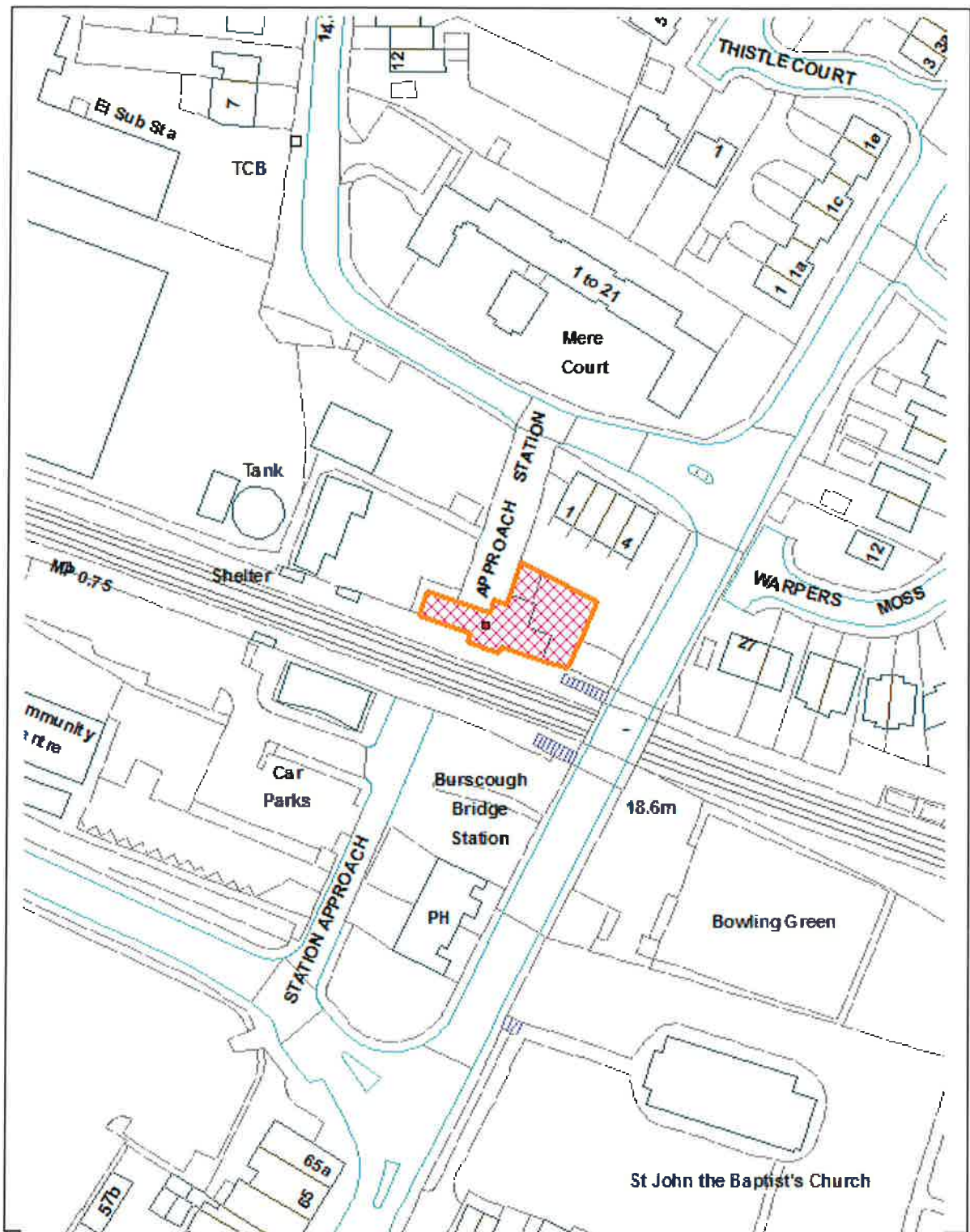
LOCATION PLANS

Report 1 : 2019/0069/OUT

Land To The East Of, Firswood Road, Lathom, WN8 8UY.

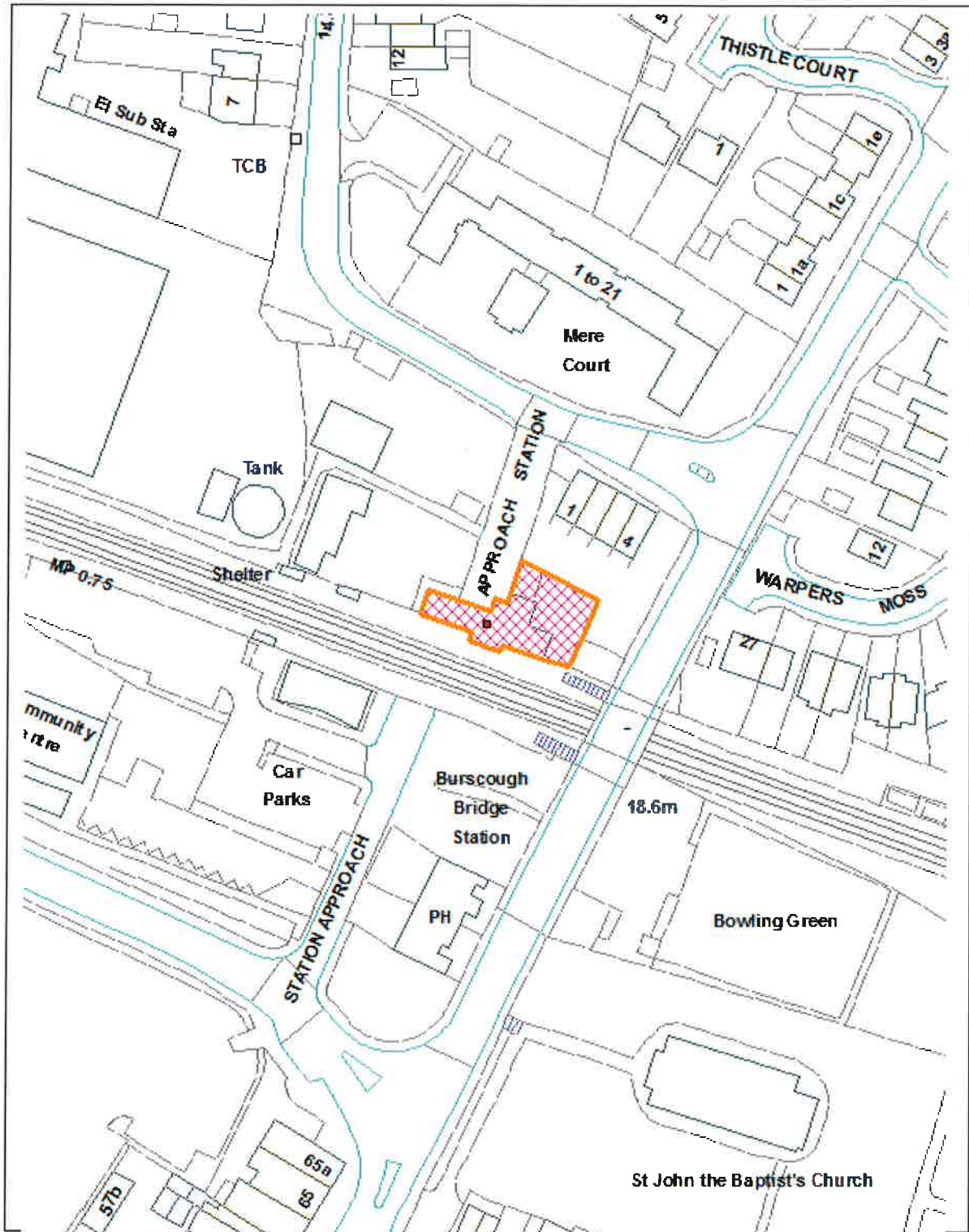


Station House, Red Cat Lane, Burscough, L40 0RA.

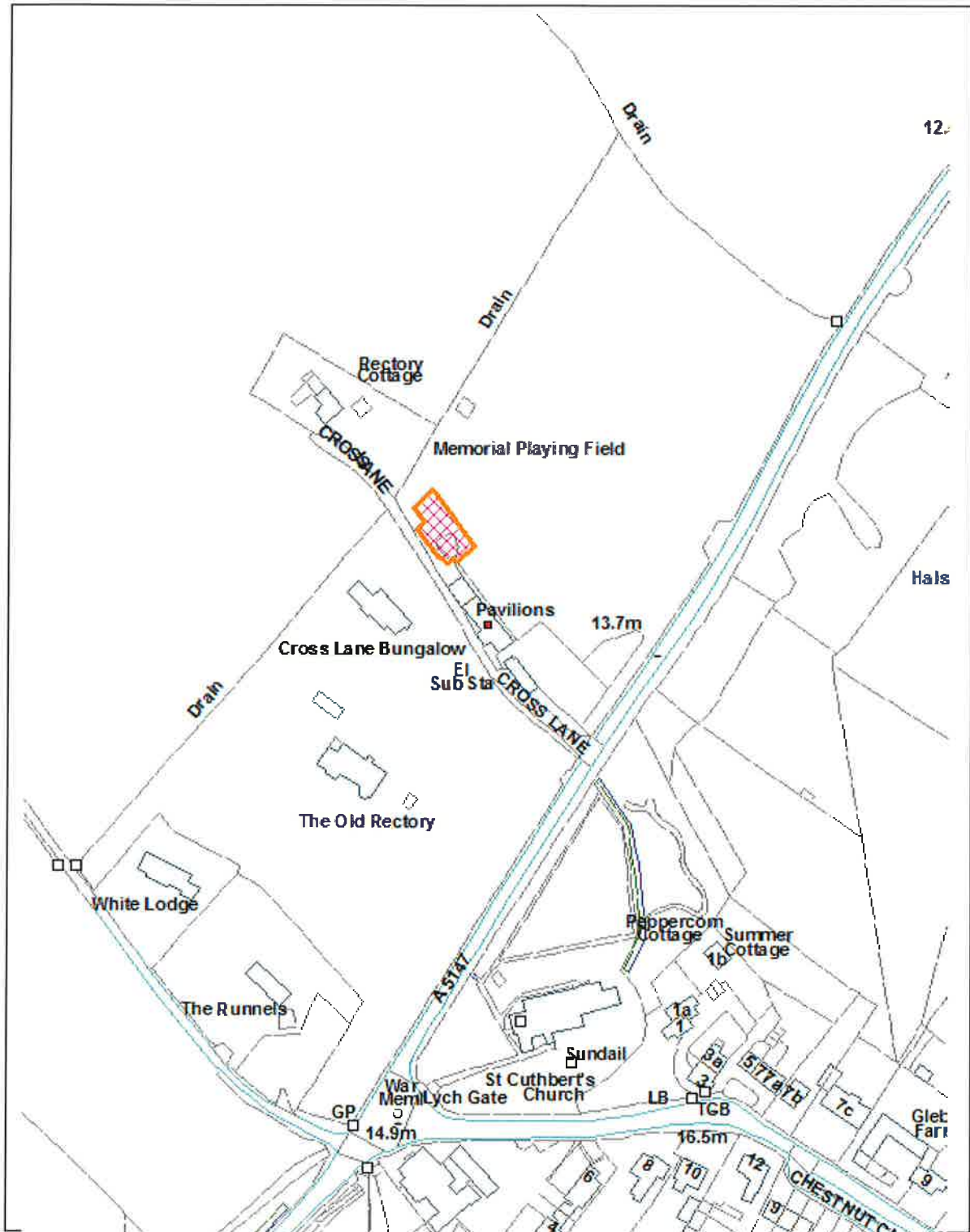


Report 3 : 2019/0185/LBC

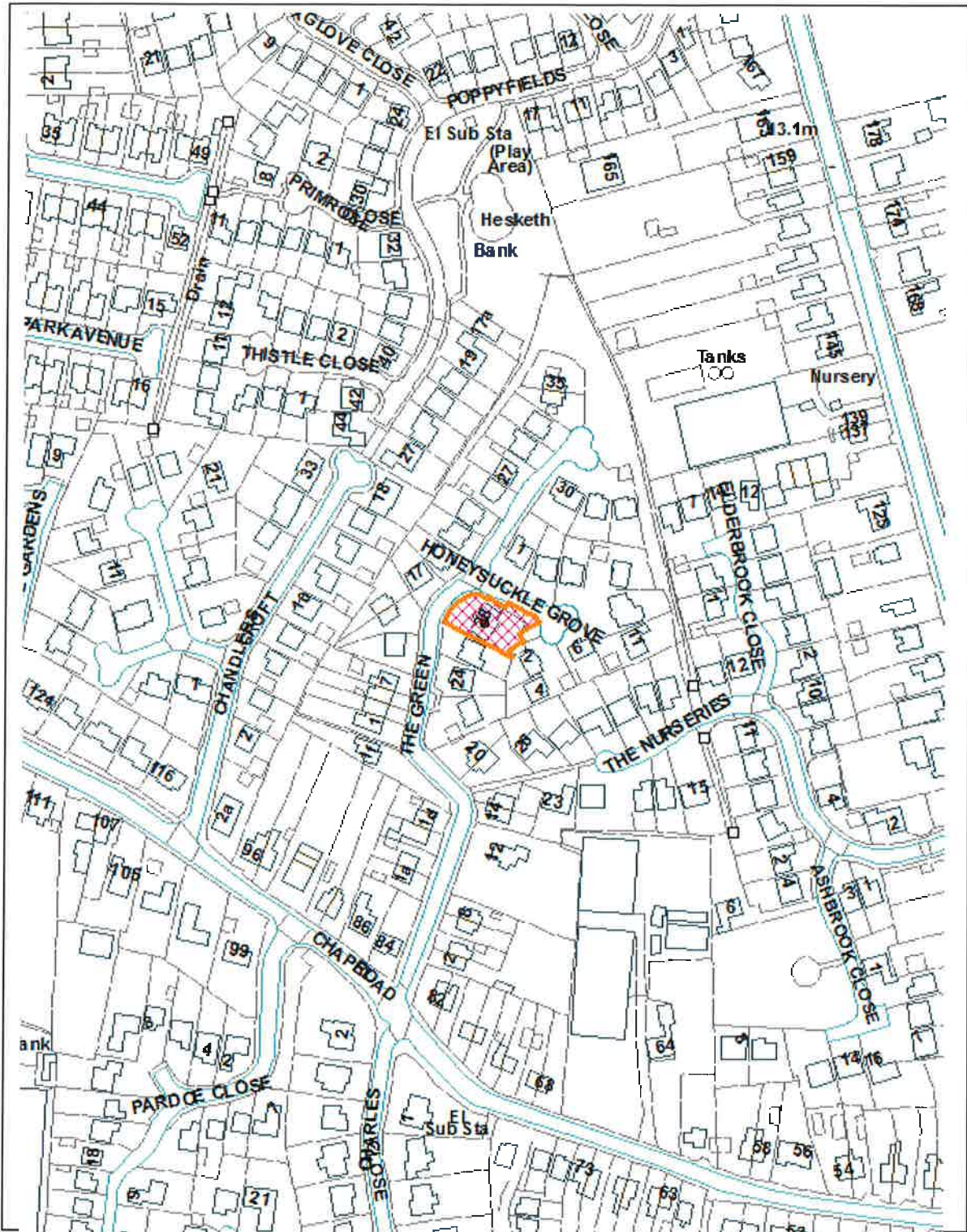
Station House, Red Cat Lane, Burscough, L40 0RA.



Sports Pavilion And Memorial Playing Field, Halsall Road, Halsall, L39 8RN

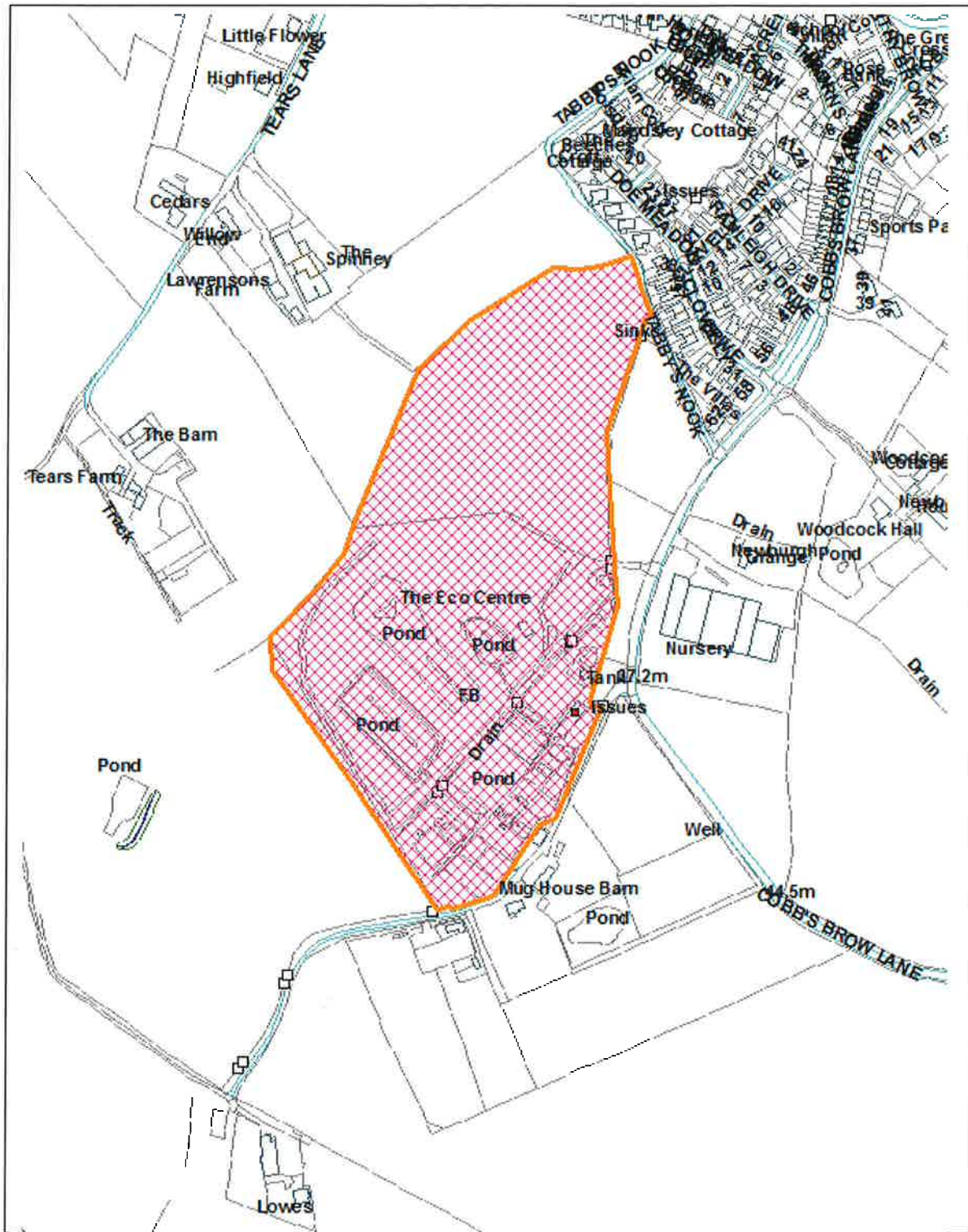


28 The Green, Hesketh Bank, PR4 6SB.



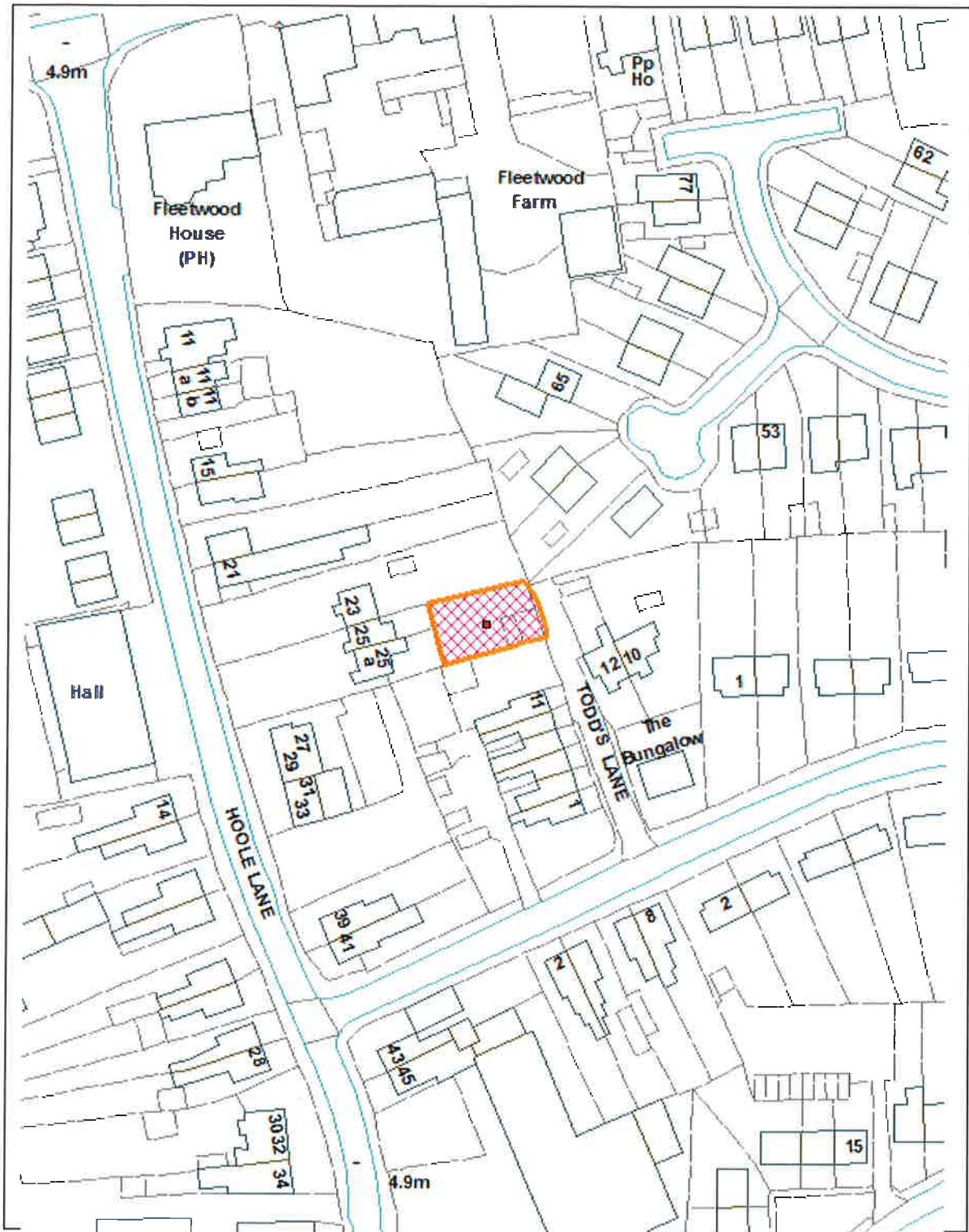
Report 6 : 2019/0731/FUL

Cast North West Eco Centre, Cobbs Brow Lane,
Newburgh, WN8 7SF.

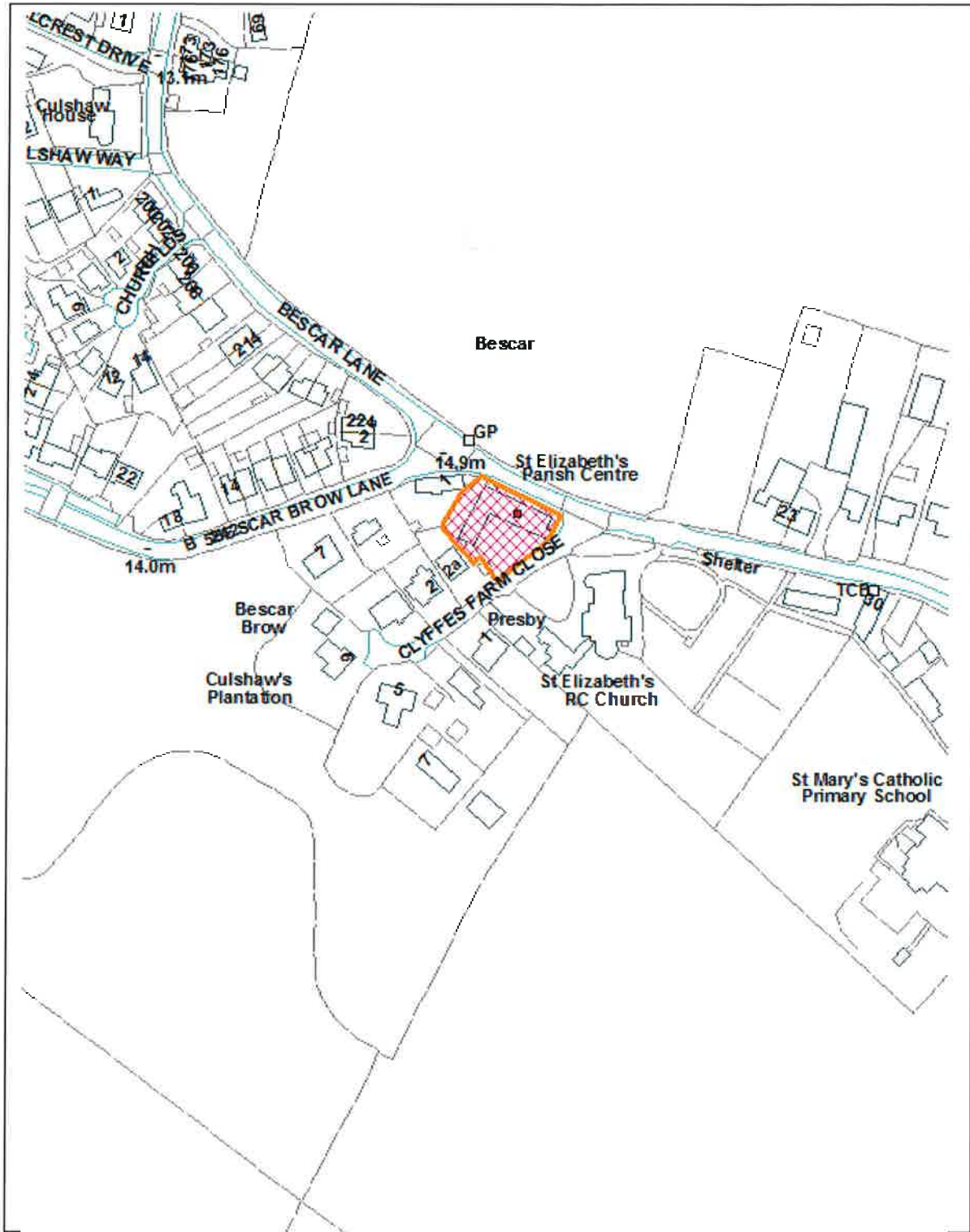


Report 7 : 2019/0371/OUT

Land To The West Of Todds Lane, Todds Lane, Banks, PR9 8BE

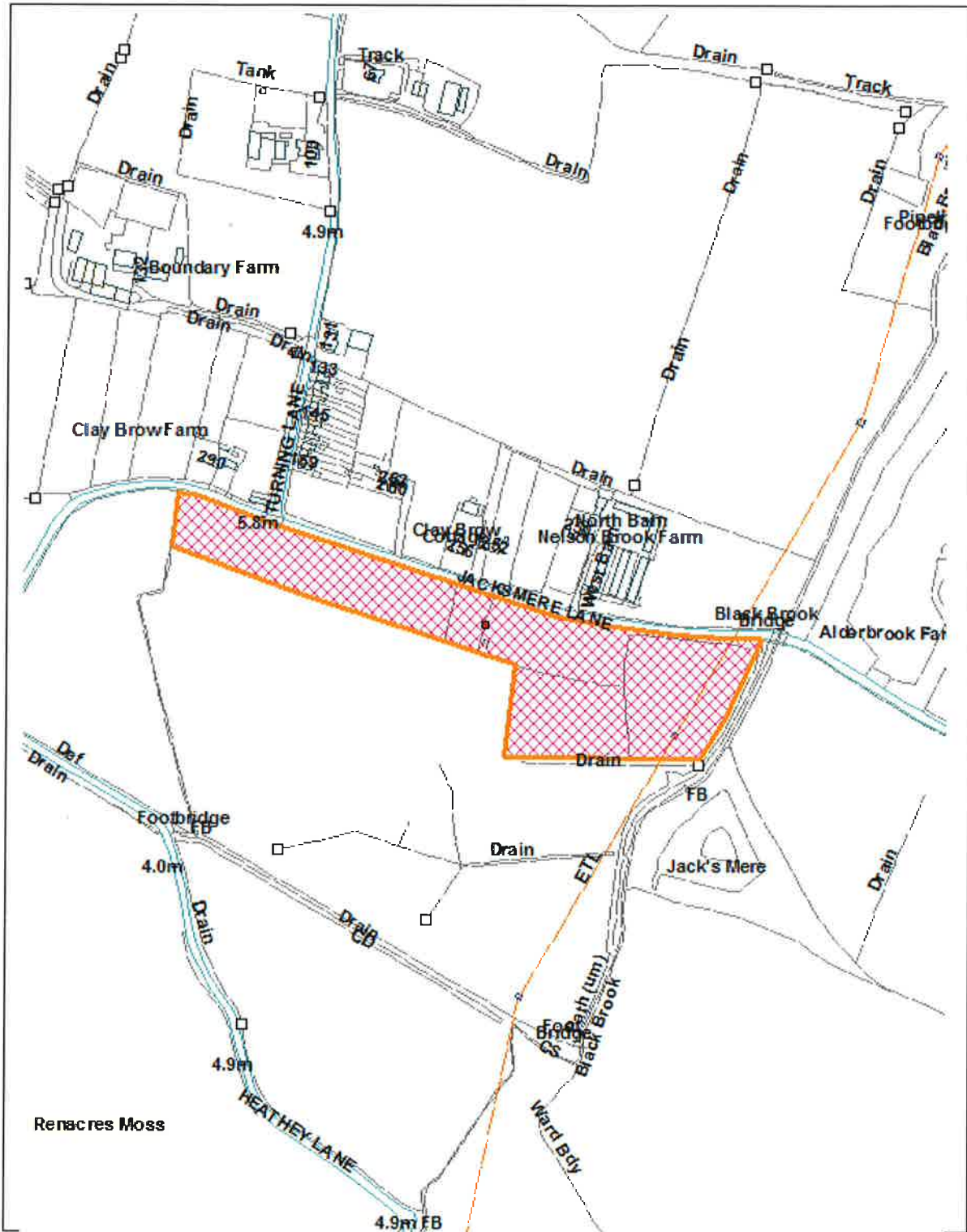


St Elizabeths Parish Centre, 10 Hall Road, Scarisbrick, L40 9QE.



Report 9 : 2019/0392/FUL

Land On The South Side Of, Jacksmere Lane, Scarisbrick, PR8 5JB



Report 10 : 2019/0803/FUL

Blackhurst Barn, 396 Blackgate Lane, Tarleton, PR4 6JJ.

